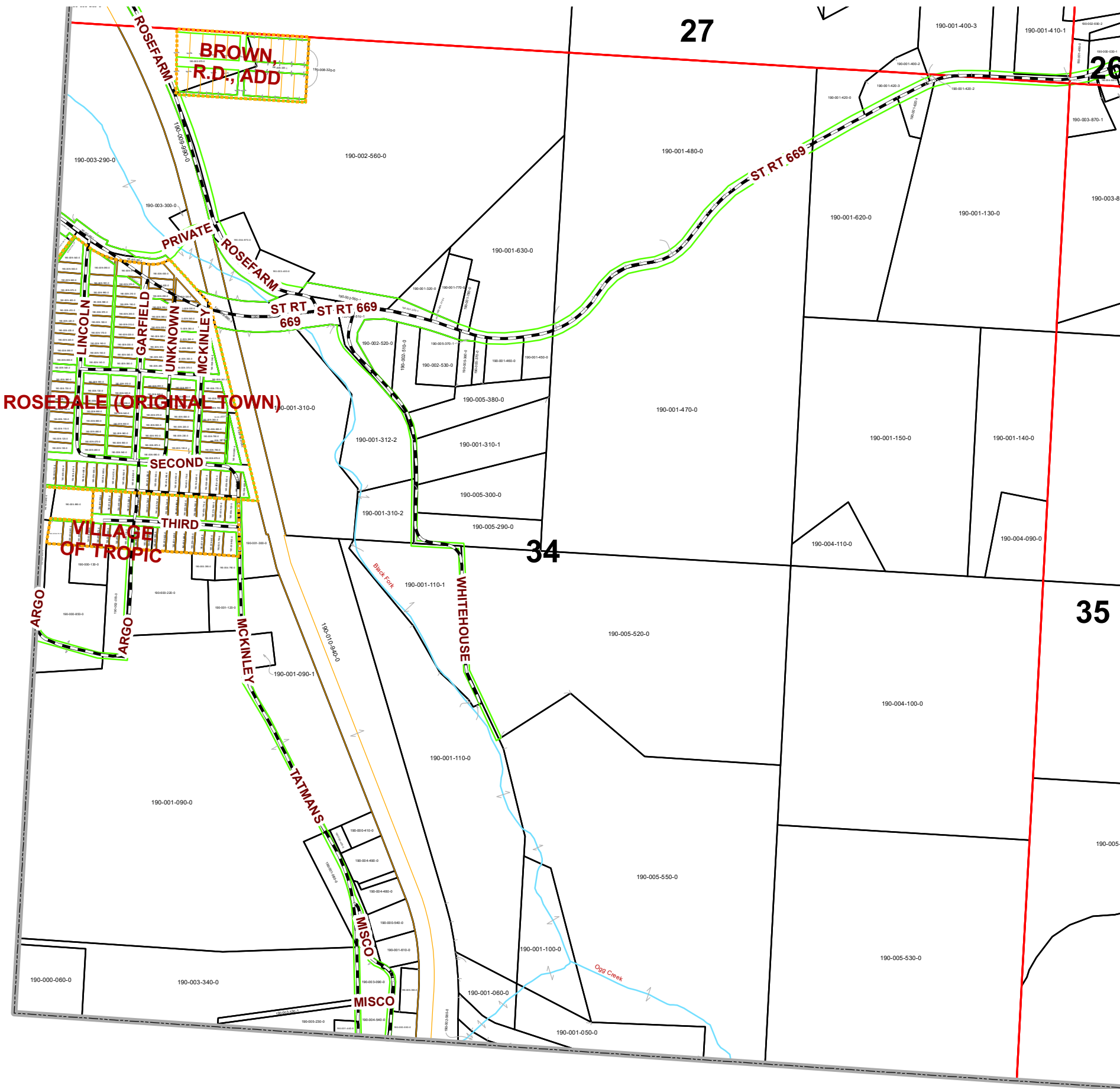



YORK TOWNSHIP SECTION 34 R 14 TWP 14 MORGAN COUNTY, OHIO



PIN	Owner	LegalDescr	Acres	VOL	PAGE	Survey_Ref
U/I			0	OR88	136	
190-005-530-0	ADKINS VICKI SUSAN	R14 T14 S34 SD 18	40	OR18	40	NoSurvey.pdf
190-002-070-0	BETHEL JOHN D	R14 T14 S34 SD 71	1.5	OR232	5158	NoSurvey.pdf
190-000-420-0	BLAGG TRACIE L	R14 T14 S34 SD 52	0.2	OR210	1497	NoSurvey.pdf
190-000-410-0	BLAGG TRACIE L	R14 T14 S34 SD 68	0.39	OR219	1497	NoSurvey.pdf
190-001-620-1	BOLYARD STEVEN J & KIMBE	R14 T14 S34 SD 92	0.75	OR13	290	YRK-0111.pdf
190-000-550-0	BOWEN CRAIG A	R14 T14 S34 SD 23 EX	0.327	OR103	78	NoSurvey.pdf
190-001-610-0	BOYCE EDWARD A & JEANNE	R14 T14 S34 SD 27 SUR	0.751	OR228	721	YRK-0120.pdf
190-004-970-0	COX LINDA C & CHARLES I	R14 T14 S34 SD 70 SUR	1.026	OR220	1847	YRK-0300.pdf
190-004-790-0	CREECH JOHN F & LINDA C	R14 T14 S34 SD 53	0.393	OR215	340	YRK-0079.pdf
190-003-400-0	CRICK RENEE J & TINA M	R14 T14 S34 SD 44 SUR	0.98	OR227	2725	YRK-0152.pdf
190-005-550-0	CRIPPEN MARVIN & LINDA	R14 T14 S34 SD 63 SUR	42.962	OR85	251	YRK-0192.pdf
190-001-050-0	CROOKSVILLE COAL CO INC	R14 T14 S34 SD 85 EX	4.64	OR174	551	YRK-0040.pdf
190-001-060-0	CROOKSVILLE COAL CO INC	R14 T14 S34 SD 86 EX	0.98	OR204	287	YRK-0040.pdf
190-001-100-0	CROOKSVILLE COAL CO INC	R14 T14 S34 SD 72 EX	4.03	OR204	287	NoSurvey.pdf
190-001-110-0	CROOKSVILLE COAL CO INC	R14 T14 S34 SD 74 EX	20.24	OR204	287	NoSurvey.pdf
190-001-310-0	CROOKSVILLE COAL CO INC	R14 T14 S34 SD 6	10.146	OR190	781	YRK-0067.pdf
190-001-300-0	CROOKSVILLE COAL CO INC	R14 T14 S34 SD 89	1.01	OR190	781	NoSurvey.pdf
190-001-090-1	DALRYMPLE BRADLEY E & LI	R14 T14 S34 SD 90 SUR	0.646	OR137	34	YRK-0074.pdf
190-001-080-0	DALRYMPLE BRADLEY E & S	R14 T14 S34 SD 31 EX	1.45	OR208	3352	NoSurvey.pdf
190-001-120-0	DALRYMPLE BRADLEY E & S	R14 T14 S34 SD 83	1	OR208	3352	NoSurvey.pdf
190-001-090-0	DALRYMPLE BRADLEY E & S	R14 T14 S34 SD 8 EX C	62.144	OR208	3352	NoSurvey.pdf
190-001-480-0	DALRYMPLE EDWARD PAUL	R14 T14 S34 SD 14 SUR	28.09	OR118	533	YRK-0208.pdf
190-008-660-0	DALRYMPLE KENNETH RAY	INLOT 12 ROSEDALE O	0	OR5	271	NoSurvey.pdf
190-008-661-0	DALRYMPLE KENNETH RAY	R14 T14 S34 LOT 12-A	0.31	OR5	271	NoSurvey.pdf
190-001-140-0	DALRYMPLE MERLE E & JEAN	R14 T14 S34 SD 76 SUR	9.33	OR227	1221	NoSurvey.pdf
190-001-150-0	DALRYMPLE MERLE E & JEAN	R14 T14 S34 SD 75 SUR	25.47	OR227	1221	NoSurvey.pdf
190-001-130-0	DALRYMPLE MERLE E & JEAN	R14 T14 S34 SD 1 SUR	25.42	OR227	1221	NoSurvey.pdf
190-000-390-0	DALRYMPLE THOMAS BRETT	R14 T14 S34 SD 55 SUR	0.28	OR222	706,19	NoSurvey.pdf
190-001-320-0	DEW MANLY G & PHYLLIS A	R14 T14 S34 SD 29	0.73	OR158	85	NoSurvey.pdf
190-005-890-0	DOBBINS JUDY K	R14 T14 S34 SD 22 EX	0.89	OR71	583	YRK-0142.pdf
190-001-470-0	EMBREY JUDITH ANN & EDWA	R14 T14 S34 SD 4 SUR	51	OR227	1218	NoSurvey.pdf
190-001-620-0	FERGUSON ADDISON L & ELIS	R14 T14 S34 SD 66 EX	11.83	OR211	2888	NoSurvey.pdf
190-001-770-0	FLOOD NORMAN JR ET AL	R14 T14 S34 SD 67	0.625	OR172	221	NoSurvey.pdf
190-001-780-0	FLOOD TIMOTHY K & CHARLO	R14 T14 S34 SD 82 SUR	0.39	OR151	555	NoSurvey.pdf
190-005-350-0	HAMMERS JAMES	R14 T14 S34 SD 35 EX	0.507	OR233	1428	YRK-0138.pdf
190-002-530-0	HERRIOTT SCOTT H ETAL	R14 T14 S34 SD 62	1.261	OR192	321	NoSurvey.pdf
190-002-510-0	HERRIOTT SCOTT H ETAL	R14 T14 S34 SD 47	1.787	OR192	321	NoSurvey.pdf
190-002-520-0	HERRIOTT SCOTT H ETAL	R14 T14 S34 SD 61	1.305	OR192	321	NoSurvey.pdf
190-002-580-0	HILL GARY F	R14 T14 S34 SD 59	0.7	OR229	2603	NoSurvey.pdf
190-002-560-0	HILL ZACHARY	R14 T14 S34 SD 5	43.611	OR231	2109	YRK-0330.pdf
190-000-130-0	KINNEY RANDY L & TAMMY K	R14 T14 S34 SD 79 SUR	0.92	OR104	327	NoSurvey.pdf
190-003-300-0	LAMBERT RONALD E & TINA	R14 T14 S34 SD 41 SUR	0.18	OR216	150	NoSurvey.pdf
190-009-990-0	LAMBERT RONALD E & TINA	R14 T14 S34 SD 88 SUR	1.79	OR216	150	NoSurvey.pdf
190-003-290-0	LAMBERT RONALD E & TINA	R14 T14 S34 SD 20-57	12.293	OR216	150	NoSurvey.pdf
190-000-060-0	LINSCOTT ROBERT L & BREND	R14 T14 S34 SD 45	3	OR233	4621	YRK-0133.pdf
190-003-090-0	LONES DANIEL J & ROXANDR	R14 T14 S34 SD 33 SUR	0.47	OR167	533	NoSurvey.pdf



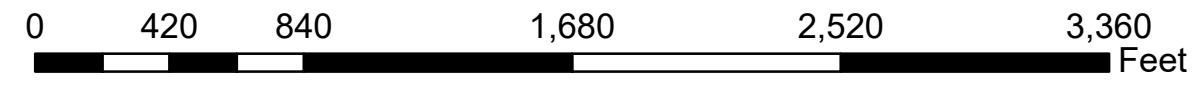
Boundaries

- Hydro (Blue line)
- Roads (Black line)
- County (Grey dashed line)
- Lot (Yellow line)
- Parcel (Black line)
- Section (Red line)
- Township (Red dashed line)
- ROW (Green line)

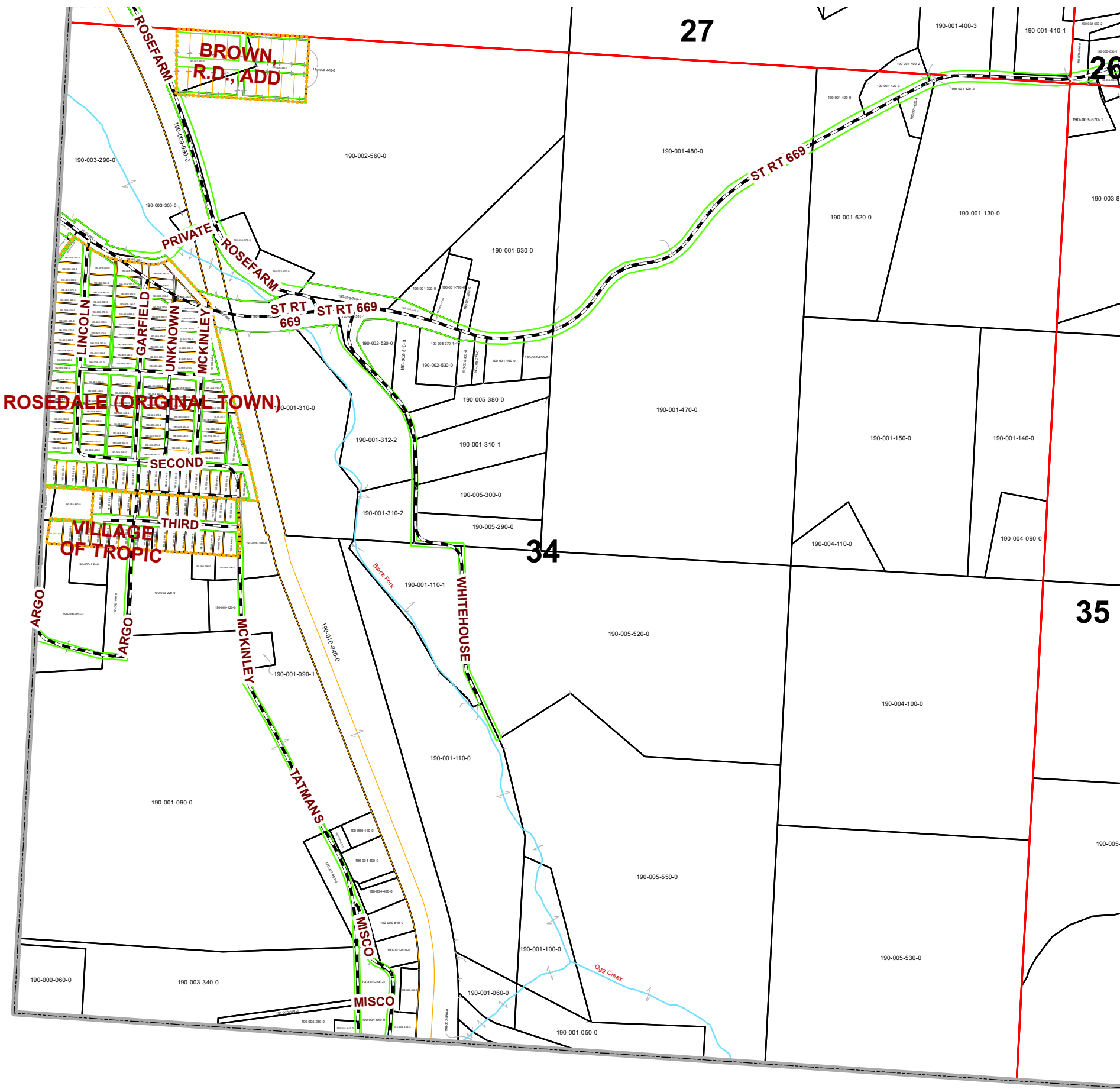


Disclaimer: The information that these maps contains is for reference purposes only. Please bring any erros to the attention of the Engineer's Office staff. Thank you

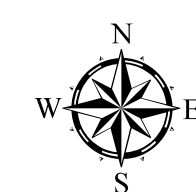
Source: Morgan County Engineer's Office
 Author: Marcia Wolfe
 Date: 02/10/20



YORK TOWNSHIP SECTION 34 R 14 TWP 14 MORGAN COUNTY, OHIO



PIN	Owner	LegalDescr	Acres	VOL	PAGE	Survey_Ref
190-003-340-0	MARLOW NIKOLOVSKI JANET	R14 T14 S34 SD 43	12.25	OR233	1662	YRK-0274.pdf
190-010-940-0	MARLOW WILLIAM BRYAN II	R14 T14 S34 SD 87	17.96	OR233	1276	NoSurvey.pdf
190-000-540-0	PATTERSON TIMOTHY J & BET	R14 T14 S34 SD 24 EX	0.75	OR81	412	YRK-0190.pdf
190-004-100-0	PLETCHER DONALD G	R14 T14 S34 SD 13-15	42.99	OR205	557	NoSurvey.pdf
190-004-110-0	PLETCHER DONALD G	R14 T14 S34 SD 3	2.53	OR205	557	NoSurvey.pdf
190-004-090-0	PLETCHER DONALD G	R14 T14 S34 SD 2	2.67	OR205	557	NoSurvey.pdf
190-001-420-0	PRITCHARD CHRISTOPHER BRI	R14 T14 S34 SD 16-17	1.97	OR230	671	YRK-0310.pdf
190-001-110-1	REED ROBERT L	R14 T14 S34 SD 93	6.01	OR226	2225	YRK-0145.pdf
190-001-310-2	REED ROBERT L	R14 T14 S34 SD 94	2.313	OR226	2225	YRK-0145.pdf
190-600-220-0	SCHOOL (ROSE FARM)	R14 T14 S34 S D 61	3.83	OR192	321	NoSurvey.pdf
190-004-540-0	SCHOOLEY TROY A & ANGEL	R14 T14 S34 SD 77 SUR	0.56	OR220	2206	NoSurvey.pdf
190-000-850-0	SHULL LLOYD E & NINA L	R14 T14 S34 SD 54 EX	4.29	OR199	414	NoSurvey.pdf
190-000-830-0	SHULL LLOYD E & NINA L	R14 T14 S34 SD 39 EX	0.33	OR199	414	NoSurvey.pdf
190-000-840-0	SHULL LLOYD E & NINA L	R14 T14 S34 SD 40 EX	0.2	OR199	414	NoSurvey.pdf
190-001-310-3	STATE OF OHIO DEPARTMENT	R14 T14 S34 SD 107	1.004			YRK-0202.pdf
190-001-770-1	STATE OF OHIO DEPT OF TRA	R14 T14 S34 SD 104	0.115			YRK-0182.pdf
190-002-510-1	STATE OF OHIO DEPT OF TRA	R14 T14 S34 SD 105	1.286			YRK-0185.pdf
190-001-320-1	STATE OF OHIO DEPT OF TRA	R14 T14 S34 SD 97	0.27			YRK-0185.pdf
190-001-311-2	STATE OF OHIO DEPT OF TRA	R14 T14 S34 SD 101	1.137			YRK-0185.pdf
190-009-990-1	STATE OF OHIO DEPT OF TRA	R14 T14 S34 SD 100	0.44			NoSurvey.pdf
190-002-560-1	STATE OF OHIO DEPT OF TRA	R14 T14 S34 SD 96	0.731			YRK-0185.pdf
190-005-370-1	STATE OF OHIO DEPT OF TRA	R14 T14 S34 SD 98	0.077			YRK-0185.pdf
190-004-480-1	STRATE DAVID & ANGELA	R14 T14 S34 SD112	0.682	OR235	4725	YRK-0336.pdf
190-004-490-0	STRATE DIXIE	R14 T14 S34 SD 30	0.998	OR235	4722	NoSurvey.pdf
190-004-480-0	STRATE DIXIE	R14 T14 S34 SD 25	0.25	OR235	4722	YRK-0190.pdf
190-001-460-0	THATCHER CHRISTOPHER M &	R14 T14 S34 SD 36 SUR	1.13	OR235	4571	NoSurvey.pdf
190-001-450-0	THATCHER CHRISTOPHER M &	R14 T14 S34 SD 34 SUR	1	OR235	4571	NoSurvey.pdf
190-005-520-0	TRUAX ROBERT J & CAROL L	R14 T14 S34 SD 9 SUR	37.261	OR85	254	YRK-0192.pdf
190-005-290-0	TRUAX ROBERT JAMES & CA	R14 T14 S34 SD 27 EX	2.5	OR151	451	NoSurvey.pdf
190-005-300-0	TRUAX ROBERT JAMES & CA	R14 T14 S34 SD 42	3.8	OR151	451	NoSurvey.pdf
190-005-370-0	WAYNE JERRY & CAROL	R14 T14 S34 SD 37	0.423	OR101	524	YRK-0240.pdf
190-005-360-0	WAYNE JERRY W & CAROLE	R14 T14 S34 SD 38 SUR	0.5	OR235	3019	YRK-0240.pdf
190-001-310-1	WAYNE KELLY R & DANA L	R14 T14 S34 SD 91 SUR	4.34	OR169	286	YRK-0098.pdf
190-005-380-0	WAYNE KELLY R & DANA L	R14 T14 S34 SD 69 SUR	2.52	OR205	538	YRK-0289.pdf
190-003-330-1	WELCH JEFF A & JULIE A	R14 T14 S34 SD 111	0.514	OR116	397	YRK-0273.pdf
190-001-440-0	WELCH JEFFREY A & JULIE L	R14 T14 S34 SD 81 EX	0.228	OR228	2868	YRK-0076.pdf
190-005-230-0	WELCH JEFFREY A & JULIE L	R14 T14 S34 SD 46	1.342	OR145	580	YRK-0076.pdf
190-001-630-0	WHITE THOMAS A & SHARON	R14 T14 S34 SD 26	8.27	OR202	2152	NoSurvey.pdf
190-001-420-3	WISECARVER JEREMIAH AKA	R14 T14 S34 SD 109	1.12	OR149	781	YRK-0228.pdf
190-001-312-2	WORDEN REBA & ROBERT PO	R14 T14 S34 SD 110	5.23	OR232	5946	YRK-0239.pdf



Boundaries	
	Hydro
	Section
	Roads
	Lot
	Township
	County
	Parcel
	ROW



Disclaimer: The information that these maps contains is for reference purposes only. Please bring any erros to the attention of the Engineer's Office staff. Thank you

Source: Morgan County Engineer's Office
 Author: Marcia Wolfe
 Date: 02/10/20

